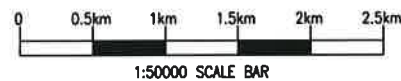
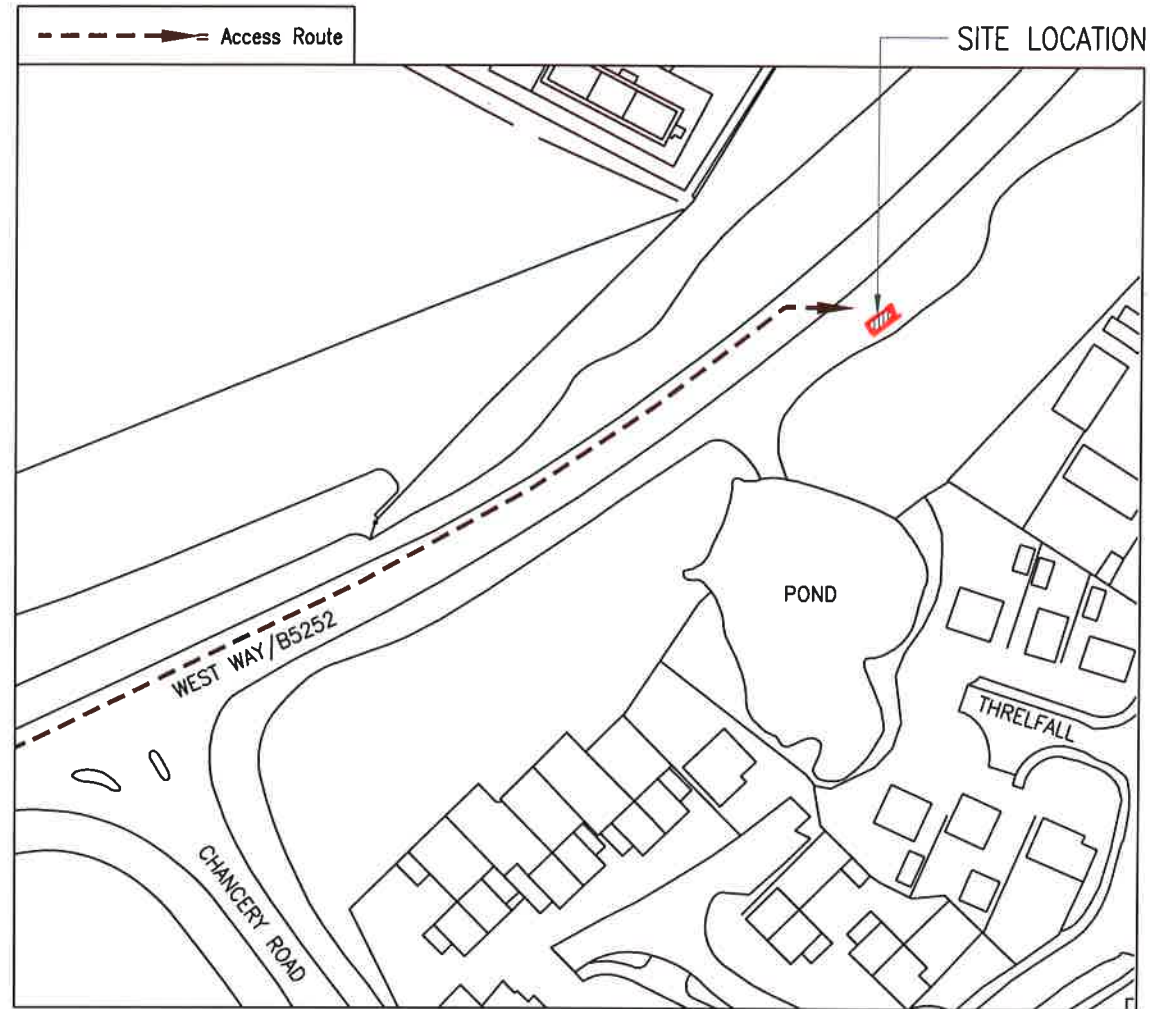


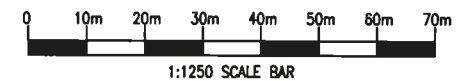
SITE LOCATION
SCALE 1:50000



SITE PHOTOGRAPH



SITE LOCATION
SCALE 1:1250



BASED ON ORDNANCE SURVEY AT 1:1250 WITH THE PERMISSION OF THE CONTROLLER OF
HER MAJESTY'S STATIONERY OFFICE. © CROWN COPYRIGHT. LICENCE No. 100038899



Notes:

1. All dimensions are in millimetres unless stated otherwise

N.G.R. Easting: 356959 Northing: 418610

Directions:
Head south on the M6, exit at junction 28, take the B5256 exit, turn right onto Leyland Way/B5256, turn right onto Wigan Road/A49, turn left onto Balshaw Lane/A581, continue to follow A581 and at the roundabout take the first exit onto Westway/B5252 after approx 0.4 miles the site is on the grass verge on the right hand side.

REV	MODIFICATION	BY	CH	DATE
B	Site Area Shown	JSD	MRM	12.08.11
A	Issued for Approval	LH	MRM	05.07.11

CSL
Cellular Systems Limited

Unit 1 Shell Green, Tel : 0151 422 6464
Bennetts Lane, Widnes, Fax : 0151 495 1688
Cheshire, WAB 0GW
e-mail : enquiries@cellular-systems.co.uk

O₂ 3
CORNERSTONE PROJECT

Cell Name	Option
WEST WAY	A

Cell ID No.

Cornerstone:	Host:	Sharer:
3326	02 42809	VF 77918

Site Address / Contact Details:

LAND ADJACENT TO WEST WAY
WEST WAY
CHORLEY
LANCASHIRE
PR7 1US

Drawing Title:
SITE LOCATION MAPS

Purpose of Issue:
PLANNING

Drawing Number:
100

Scale:
1:1250, 1:50000

Drawn By:
LH

Date:
05.07.11

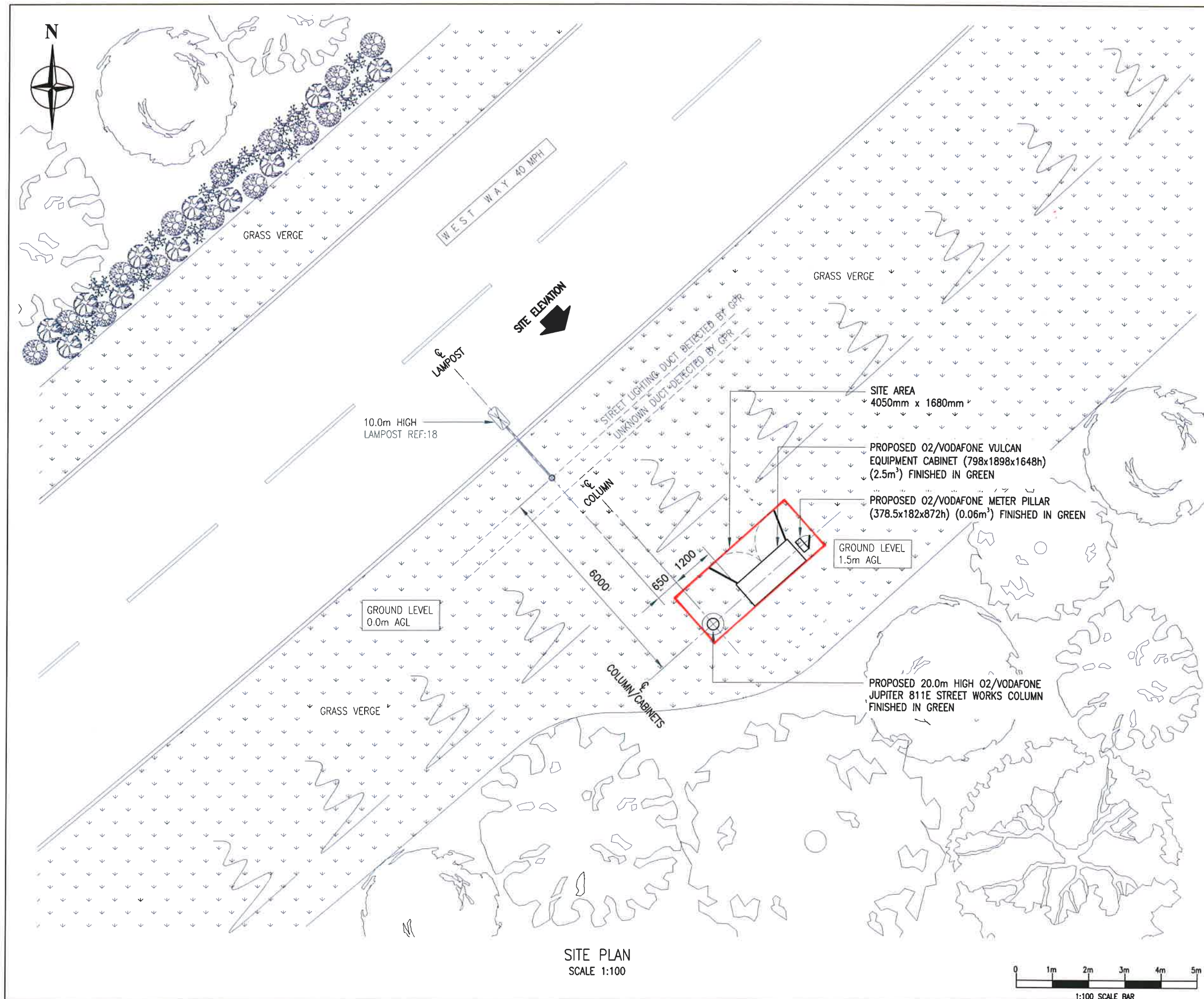
Issue:
B

Checked By:
MRM

Date:
05.07.11

Approved By:
SEB

Date:
05.07.11



Notes:
1. All dimensions are in millimetres unless stated otherwise.

N.G.R. Easting: 356959 Northing: 418610

These drawings comply with Vodafone & O2 Standard ICNIRP design guidelines.

Confirmations:

REV	MODIFICATION	BY	CH	DATE
B	Trial Dig Confirmation Removed, Site Area Shown	JSD	MRM	12.08.11
A	Issued for Approval	LH	MRM	05.07.11

CSL
Cellular Systems Limited

Unit 1 Shell Green, Tel : 0151 422 6464
Bennetts Lane, Widnes, Fax : 0151 495 1688
Cheshire, WAB 0GW
e-mail : enquiries@cellular-systems.co.uk

O2 **6**
CORNERSTONE PROJECT

Cell Name	Option
WEST WAY	

Cell ID No.		
Cornerstone:	Host:	Sharer:
3326	O2 42809	VF 77918

Site Address / Contact Details:

LAND ADJACENT TO WEST WAY
WEST WAY
CHORLEY
LANCASHIRE
PR7 1US

Drawing Title: SITE PLAN

Purpose of Issue: PLANNING

Drawing Number:	Series:
200	-

Scale:	Drawn By:	Date:	Issue:
1:100	LH	05.07.11	

Checked By:	Date:	Approved By:	Date:
MRM	05.07.11	SEB	05.07.11

B

